



Journey of Learning

Geography

Key Fieldwork Experiences:

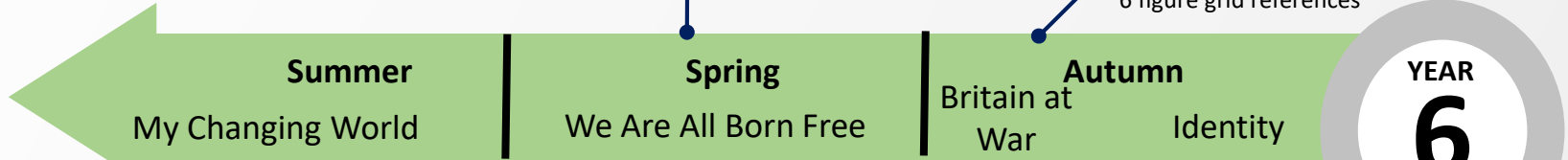
- Reception: Visit to a farm
- Year 1: Visit to a coastal area
- Year 3: London sightseeing tour
- Year 4: Visit to a village
- Year 6: Year 6 residential in contrasting locality

Distribution of natural resources

and impact on where humans settled; international **trade**; imports/ exports; Fair Trade; the **EU**

Physical and political map of Europe

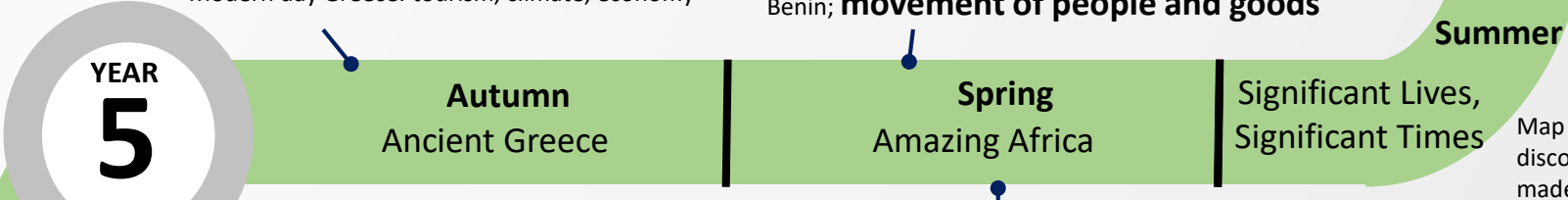
1914 and now; Empires; European countries and capital cities; use of 6 figure grid references



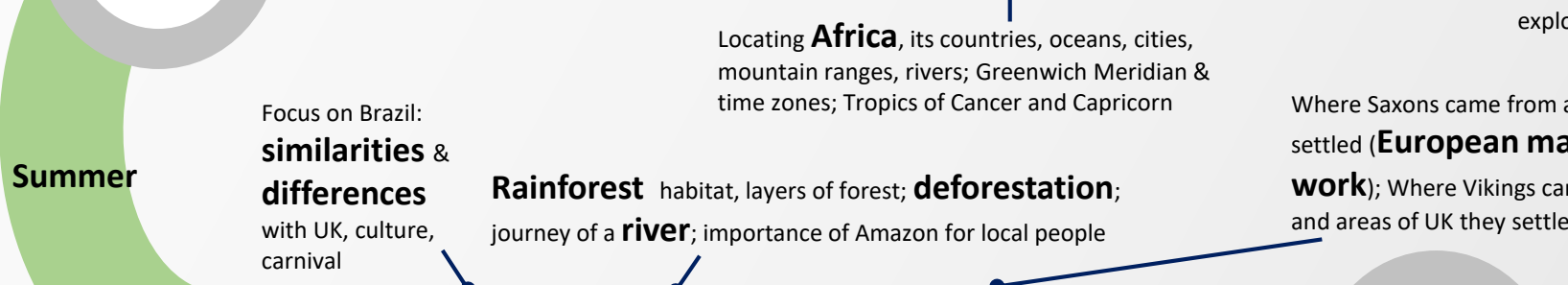
Why the **River Thames** is significant to the local area including the **Windrush, trade and tourism.**

Mapping the **countries of Europe**; use of 6 figure grid references
Modern day Greece: tourism, climate, economy

contrasting country studies including South Africa; Travel & tourism; culture; locating Benin; **movement of people and goods**



Map work of discoveries made by explorers



Focus on Brazil: **similarities & differences** with UK, culture, carnival

Rainforest habitat, layers of forest; **deforestation**; journey of a **river**; importance of Amazon for local people

Where Saxons came from and settled (**European map work**); Where Vikings came from and areas of UK they settled in

Climate zones; rivers; mountains; **Water Cycle**; **environmental geography**; distribution of natural resources; **climate change**; causes of **volcanoes & earthquakes**, extreme weather

Locating & describing **South America**, its countries, seas, mountains, rivers and cities; climate

Differences between physical & human geography of London and **contrasting rural village**: land use, population, amenities, transport, housing types; **fieldwork**



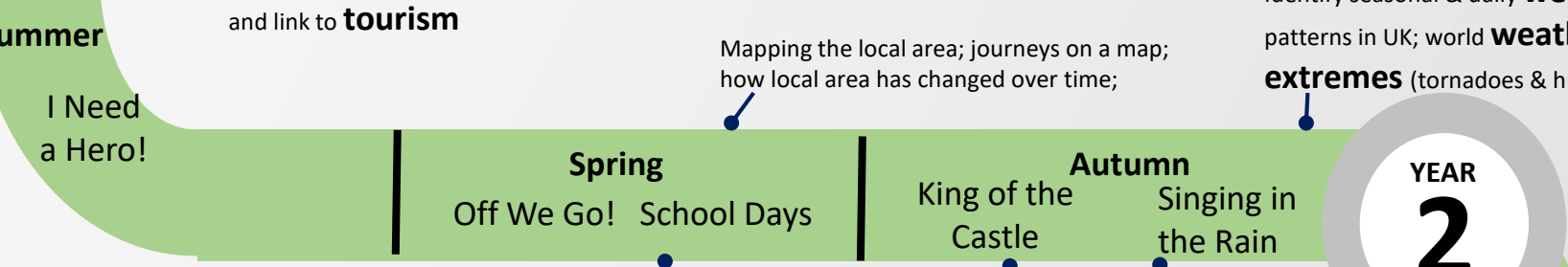
Map work of London; **compass points & grid references**; land use

Roman Empire on a map; **land use** (then & now), **trade**, why they **settled** where they did

Physical & human geography of UK, regions, counties, major cities, mountains, coasts, rivers; landmarks of UK and link to **tourism**

Locating archaeological sites on **UK map**, directional language; regions, counties and cities of UK

Identify seasonal & daily **weather** patterns in UK; world **weather extremes** (tornadoes & hurricanes)

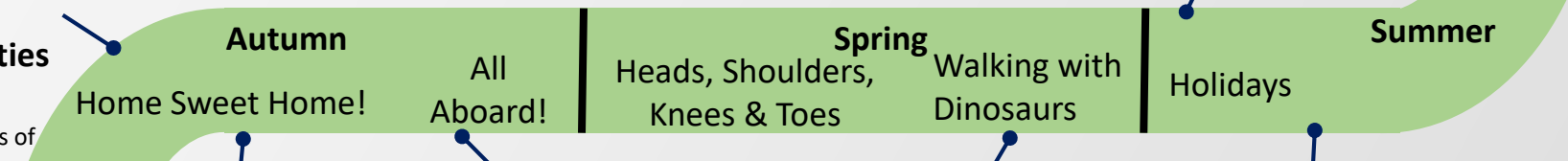


7 continents and 5 seas; hottest and coldest areas of world linked to Equator and Poles; **habitats**; what it's like in each continent; **contrasting country study**; locating countries on map; Antarctic environment; **physical and human landmarks**; **how places differ**

Mapping the UK: locating castles

Climate zones, North & South **Poles, Equator**, hot & cold zones

Countries that make up **UK**, characteristics of each, location on map, seas, **capital cities**



Our **local area**: geography of school and its surroundings; map work and aerial photos

Different forms of **transport**; journeys; name and locate **7 continents** and **5 oceans**

Locating countries on a map where fossils were found; recap of continents and oceans

Physical features of a coastline; **fieldwork** of coastline & **contrasting area of UK**; make and use simple map

Different types of **homes** in local area and across world



Observe things closely in the garden using magnifying glasses; **comment** on what is similar and different

Making models of **known landscapes**; learning about new places

Use the local area to explore the **built and natural** environment; taking photographs to talk about

Different places that our new friends **live**

